



Vocabulary

Wetland
Moorland
Grassland
Deciduous
Coniferous
Contour Lines
SSI
AONB
Sea level
Erosion
Diversity

Who are Britain's National Parks for?

1. Where are Britain's national parks and why are they described as 'breathing spaces'?



What do we know?

Know how a river changes from source to mouth- the Lyn and the Exe

Know why estuaries are important and what they rivers are

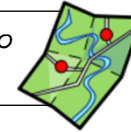
Know how to understand maps of the UK and its differing physical environments



2. What makes National Parks so important and why do they attract visitors?

3. Why is protected land so important in the South West?

4. Why are so many people attracted to the Valley of the Rocks?




5. Why are farmers so important in our National Parks



6. Do the world's climate zones, biomes and vegetation belts link with the location of National Parks?




7. How does Exmoor compare to the National Everglades National Park in Florida?



Forever Facts

- Know that** National Parks are protected areas of our country that have a diversity of wildlife and physical features and where these are located
- Know why** different National Parks are situated in different climate zones, biomes and vegetation belts
- Know how** National Parks are used by people and are protected

Big Ideas- Physical features, human processes



Where will it go?

Showcase


Trip to Exmoor and Lynmouth. Imagine the government have proposed developing on Exmoor National Park. Write a persuasive argument to object. Use surveys from your trip to back up your argument.



How do volcanoes affect the lives of people living on them?



1. Understand where Heimaey is located in our world using maps to locate its longitude and latitude.



What do we know?



2. Locate European countries and their capital cities, and where these are in relation to Heimaey.

Know that there are seven continents and 5 oceans

Know why earthquakes are caused by the movement of tectonic plates

Know how earthquakes affect people living around the world

3. What are the human and physical features of the Westman Islands?



4. How does the physical and human geography of Heimaey compare with the area in which I live?



5. What is a volcano and how are they formed?



6. Why are there volcanoes on Heimaey?

7. How were the people of Heimaey affected when Eldfell erupted?

8. Why do the people of Heimaey go on living next to an active volcano?

Vocabulary

- Crust
- Core
- Mantle
- Tectonic plate
- Archipelago
- Geothermal
- Precipitation
- Landscape
- Volcano
- Glacier
- Fjord
- Mid-Atlantic ridge

Big Ideas- Physical processes, human processes




Forever Facts



Know that physical processes affect the landscape of Iceland

Know why people might choose to live on a volcano

Know how to use lines of longitude and latitude



Where will it go?

Showcase

Class debate- should people stay in Heimaey?